



City of Blue Lake

Public Safety Commission

Meeting Agenda

Monday December 1st, 2025 at 7:00PM

Unless Otherwise Noted, All Items on the Agenda Are Subject to Action.

MEETING LOCATION: Skinner Store 111 Greenwood Road, Behind City Hall, Blue Lake.

Public Input can be given to the Commission by contacting the City Clerk at cityclerk@bluelake.ca.gov, or by phone at 707-668-5655 until 4:00 p.m. on the date of the meeting. Written comments may be submitted via email or by submission to the City Clerk at City Hall.

1. Establish a Quorum of the Commission
2. Motion to Approve Agenda
3. Public Input – *The Public is invited to present petitions, make announcements, or provide other information to the Commission that is relevant to the scope of authority of the City of Blue Lake that is not on the agenda. The Commission may provide up to 15 minutes for this public input session. To assure that each individual presentation is heard, the Commission may uniformly impose time limitations of 3 minutes to each individual presentation. The public will be given the opportunity to address items that are on the agenda at the time the Commission takes up each specific agenda item.*
4. Approval of Minutes: Monday November 3rd, 2025
5. Blue Lake PODs Grassroots Emergency Preparedness and Response - Presentation
6. Agency Check-In a. Blue Lake Fire b. Red Cross c. Sheriff e. Rancheria
7. Refrigerator Emergency Magnets – Discussion/Possible Recommendation to Council
8. I Street Survey Next Steps - Discussion and Possible Action
9. Increase of Speed Bumps throughout City – Discussion
10. New Year's Eve Poster Concerning Fireworks -Discussion and Possible Action
11. PS Commissioner Reports
12. Report from PSC Liaison & Staff
13. Future Agenda Items
13. Motion to Adjourn

A request for disability-related modification or accommodation(s), including auxiliary aid or services, may be made by a person with a disability who requires a modification or accommodation in order to participate in the public meeting, by contacting the City Clerk at 707-668-5655, at least 24 hours prior to the commencement of the meeting.

Tonie,

Please put this communication in the packet as public comment/communication for the next Safety Commission meeting. Please confirm receipt of this communication.

There seemed to be some confusion regarding my request to address the animal ordinance. To start with I strongly support the rural atmosphere that is exemplified by animals such as Horses, Donkeys, Goats ETC. I like to see them on the streets, in yards, and at functions such as Annie and Mary day.

I do hope that the City Safety Commission will enable the Citizens of Blue Lake to understand the necessity of adhering to the rules/ordinance below. They were put in place to maintain public health, safety, and welfare, and preserve the rights of all the Citizens of Blue Lake, and the safety of our wonderful animals.

It was mentioned that this may be a code enforcement issue. Many Safety issues are enforced by Code Enforcement. Part of the task of the Safety Commission is to ensure that Code Enforcement is used to enforce the City Ordinances that promote City Safety. And to review the ordinances as necessary.

After I repeatedly tried to get the Safety Commission to address the below ordinances, to no avail, an example of other ordinances related to Horses was brought to my attention. The violation of the ordinances that the Commission mistakenly thought was my original request was encountered during our wonderful Annie and Mary day parade.

see attached ordinance 2.24.020

I apologize for the confusion. And your attention to the below ordinances would be appreciated.
Kent

Tonie,

please forward this as public communication to the Safety Commission meeting.

I find it interesting that the support documents for Item #14 on your agenda only include 10.07.20 and 10.07.30.

The ordinance being violated and the one that should be discussed for enforcement is 17.24.020 Accessory uses as stated below.

It is my request that the Blue Lake Safety Commission agendaize and have a discussion on what I have provided below at the next Safety Commission in addition to the 2 topics on the agenda at this meeting.

Kent Sawatzky

[Quoted text hidden]

Title 2. Administration and Personnel

Chapter 2.24. PUBLIC SAFETY COMMISSION

§ 2.24.010. Reestablishment and Continuation of Public Safety Commission.

The Public Safety Commission is hereby reestablished and shall continue with the authority as set forth herein.

§ 2.24.020. Purpose.

✧ The purpose of the Public Safety Commission is as follows:

The Public Safety Commission shall act as a liaison to the community and the Council in matters relating to public safety; these issues include traffic and pedestrian safety, emergency preparedness and response activities, and neighborhood safety. The Commission will study, report to, and advise the City Council upon any matter regarding public safety and the City's efforts to control and reduce criminal activities of all types.

§ 2.24.030. Membership.

The Public Safety Commission shall consist of five members. No fewer than three members shall be residents of the City of Blue Lake, and the remaining members must either live, work or conduct business in the geographical area encompassed within a three-mile radius of Blue Lake City Hall. Preference will be given to those living within the City limits.

§ 2.24.040. Appointments and Vacancies.

- A. Members will be appointed by the City Council; Commission members shall receive no compensation.
- B. A maximum of two alternate Commissioners may be appointed. Alternate Commissioners will take on the role as Commissioner only in the absence of a regularly appointed Commissioner; however, alternates may attend regular meetings when the full quorum is present as non-voting members.
- C. When a vacancy occurs or is anticipated, for whatever reason, the Chair of the Commission shall so certify to the City Council through the City Clerk. The City Council shall declare such vacancy at its next regular meeting and direct public notice of the vacancy for at least 30 days. Commission members whose terms have expired or who had previously served on the commission and who desire reappointment shall be considered with other nominees.

§ 2.24.050. Term of Office.

Members appointed by the City Council will serve for a term of two years. Terms of office for each Commissioner will be for two years (except that two of the terms will expire the first year, and thereafter on alternate years for the remaining Commissioners). Appointments will expire on January 30th. When a Commissioner's normal term of office is to expire, the City Council shall declare the vacancy in December at a City Council meeting. The City Council will have the City Clerk notice the vacancy(ies) for at least 30 days and fill the vacancy(ies) as soon as possible.

§ 2.24.060. Removal.

A Commissioner's term of office will terminate if a member whose eligibility was based on residency moves their primary residence outside of the City. The two non-resident Commissioners will terminate his or her seat if (1) he/she fails to work within the City limits or a three-mile radius; or (2) he/she no longer resides within a three-mile radius of the City.

§ 2.24.070. Officers.

At its first meeting each calendar year, the Commission shall appoint from among its members a Chair, ViceChair, and Secretary. The Chair shall set meeting agendas, preside at meetings, and call special meetings when necessary. The Vice-Chair shall, in the Chair's absence, perform the duties of the Chair. The Secretary shall record the minutes of the meeting. The Commission shall designate a Commissioner to represent the Commission at City Council meetings if the Commission wishes to make a presentation to the Council or if the Council is considering an item that is under the purview of the Commission.

§ 2.24.080. Records.

Records of the Commission's proceedings, including such things as agendas and meeting minutes, shall be kept as public records and filed with the City Clerk.

§ 2.24.090. Meetings.

- A. All meetings of the Commission shall be held at City Hall, unless adjourned to or scheduled for another place of meeting and written notice has been given. Meetings will normally be held every month at an established time. All meetings and matters of business of the Commission will be conducted in accordance with provisions of the Ralph M. Brown Act, **Government Code** Sections 54950 through 54926, as currently enacted and periodically amended by the State of California.
- B. The following shall be the order of business at regular meetings of the Public Safety Commission:
 - 1. Roll Call and Establishment of a Quorum.
 - 2. Approval of Minutes of Previous Meetings.
 - 3. Public Input.
 - 4. Action Items.
 - 5. Adjournment.

§ 2.24.100. Scope and Duties.

- A. The scope of the Commission's role with respect to public safety includes, but is not limited to, traffic and pedestrian safety, emergency response and preparedness and other crises, as well as

the City's efforts to control and reduce criminal activities of all types.

B. The Public Safety Commission shall have the following duties:

1. Study and report to the City Council upon any matter referred to it by the City Council.
2. Advise the Council in matters pertaining to traffic issues and public safety.
3. Serve as liaison between the public and the City Council.
4. Conduct analysis and provide recommendations to the City Manager and the City Council on matters related to the circulation of motorized vehicles, pedestrians, and bicycles, and on matters related to public safety.
5. Conduct informational and educational meetings, prepare reports and analyses, and work with the Blue Lake Volunteer Fire District, Neighborhood Watch, CERT, special districts, volunteer patrols, sheriff personnel and other neighborhood, local and regional groups dedicated to public safety and emergency preparedness and response activities as appropriate.

§ 2.24.110. Severability.

If any section, subsection, sentence, phrase, portion or part of this chapter is for any reason held to be invalid or unconstitutional by any court of competent jurisdiction, such decision shall not affect the validity of the remaining portions of this chapter. The City Council hereby declares that it would have adopted the ordinance codified in this chapter and each section, subsection, clause, phrase, part or portion thereof, irrespective of the fact that any one or more sections, subsections, clauses, phrases, parts or portions be declared invalid or unconstitutional.

City of Blue Lake, CA
Monday, November 24, 2025

Title 17. Zoning

Chapter 17.24. GENERAL PROVISIONS AND EXCEPTIONS

§ 17.24.020. Accessory Uses.

Accessory uses, as defined herein, shall be permitted appurtenant to any permitted use, without the necessity of securing a use permit, unless particularly provided in this chapter, provided that no accessory use shall be conducted on any property in any R Zone unless and until the main building is erected and occupied, or until a use permit is secured.

- A. Animals and Animal Shelters. Domestic animals may be kept as accessory to residential use so long as such animals are not detrimental to the neighborhood and according to the following:
1. One large domestic animal such as a horse or cow may be kept on any parcel of not less than one acre. One additional animal may be kept for each 20,000 square feet of area by which such parcel exceeds one acre.
 2. One medium sized domestic animal, including sheep or goats may be kept on any parcel of not less than 10,000 square feet of area. One additional animal may be kept for each 3,000 square feet of area by which such parcel exceeds 10,000 square feet.
 3. Shelters, runs, corrals and yards for such animals shall be located on the rear half of the lot on which they are kept, and in no case within 50 feet of the front lot line, nor within 20 feet of any other line, nor within 50 feet of any dwelling unit.
 4. There may be kept on any lot not to exceed 60 chicken hens and 12 rabbits, or similar livestock; provided that no such livestock shall be maintained closer than 30 feet from any dwelling now existing or hereafter erected.
 5. All other keeping of animals as accessory to any residential use shall require the securing of a use permit.
- B. Nuisance. It is hereby declared a nuisance and it is unlawful to keep, maintain, or permit on any parcel, lot, or piece of land any animal, poultry, or household pet, which by any sound, smell, or cry should unreasonably disturb the peace and comfort of any neighborhood, or interfere with any person or prevent the reasonable and comfortable enjoyment of life or property.

City of Blue Lake Public Safety Meeting

Monday, November 3rd, 2025

Commissioners in Attendance: Adelene Jones, Lin Glen, Alex Ricca, Ted Hales

Commissioner absent: Donald Schang. Council Liaison Elise Scafani Present

1. Meeting called to Order at 7:00PM by Chair Jones. Quorum established.
2. Public input solicited.
3. Approval of agenda as delivered. Lin moved, seconded by Alex. All in favor.
4. Minutes approved w/ name correction. Ted motioned, seconded by Alex. Lin abstained motion passed.
5. Agency Chek-in: HCSO Operations Officer Josh McCall Presented Incident Stats for September and October 2025. Lin requests printout of stats from City Hall for next meeting. Andrew Boggar EMS Manager for Blue Lake Rancheria announced EOP for Rural communities training, further training events on Rancheria Resilience website.
6. Public Safety Fair Discussion: Was well attended with 12 of 14 Agencies invited present. Publicity and Food Vendor solicitation could be improved. Will use after action report to improve next years event. The event date needs to not conflict with other events. Elise Scafani spoke regarding the frequency of the fair.
7. Refrigerator Emergency SVC magnets: Paradise Kay charges \$200.00 for 500 magnets. Lin discussed evacuation zone numbers which are on a separate magnet. Draft of magnets to be submitted to council. Motion to solicit donations from the Old Crows, Wanikas, LOLAS and Mad River Grange to cover printing costs discussed and made by Alex Lin seconded. All in favor.
8. Adelene reported on the Safe Routes workshop.
9. I Street Survey: Discussion of Distribution Date of 15 November and 22 November as backup due to weather. Follow-up with CM Jill for printing the survey.
10. Lin discussed the Shake Out earthquake event.
11. Lin discussed Skunk/Rabies issue.
12. Adding Speed bumps in the A and Broad Street areas discussed. Alex and Don will map it.

13. New Years Eve Fireworks Poster: Alex discussed the success of the July 4th Poster. Distribution of the New Years Eve poster during Holiday Camps at Prash Hall discussed.

14. Horse Ordinance: Discussion regarding the ordinance resolved to seek further clarification from Kent Sawatsky for future discussion.

15. PSC Liaison: Council Scafani reported that City Manager Jill is working on our Emergency response plan and exploring possible mutual aid scenarios with local and regional agencies

16. None.

17. Motion to Adjourn made by Alex, seconded by Ted. Meeting adjourned at 8:20.

Blue Lake PODs

Neighbors Helping Neighbors through Challenging Times

Grassroots Emergency Preparedness and Response

Blue Lake PODs are small, independent, and voluntary groups of neighbors ready to work together in emergencies and natural disasters. During major events, entire townships can be left unattended for days, without vital services, utilities, or communication. Consequently, neighborhood planning and cooperation could be critical for you and your family.

PODs

Have a plan of action.

Make threats less overwhelming.

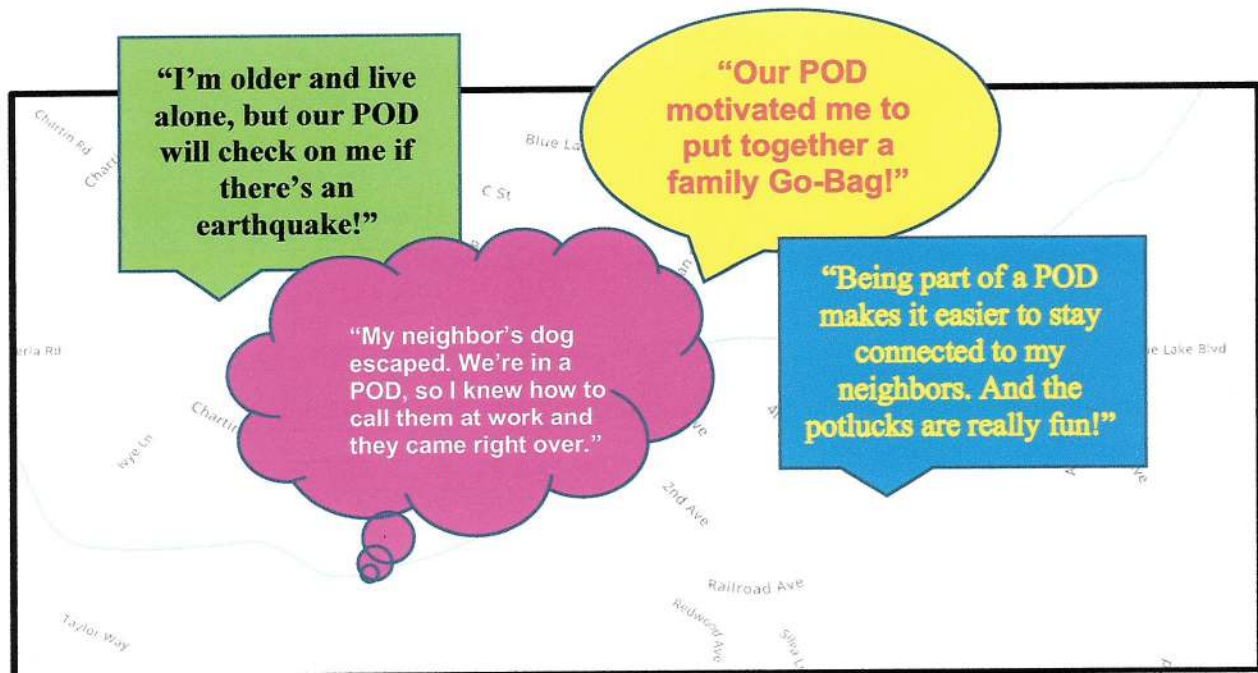
Encourage emergency awareness and prep.

Know who will need support and who can give it.

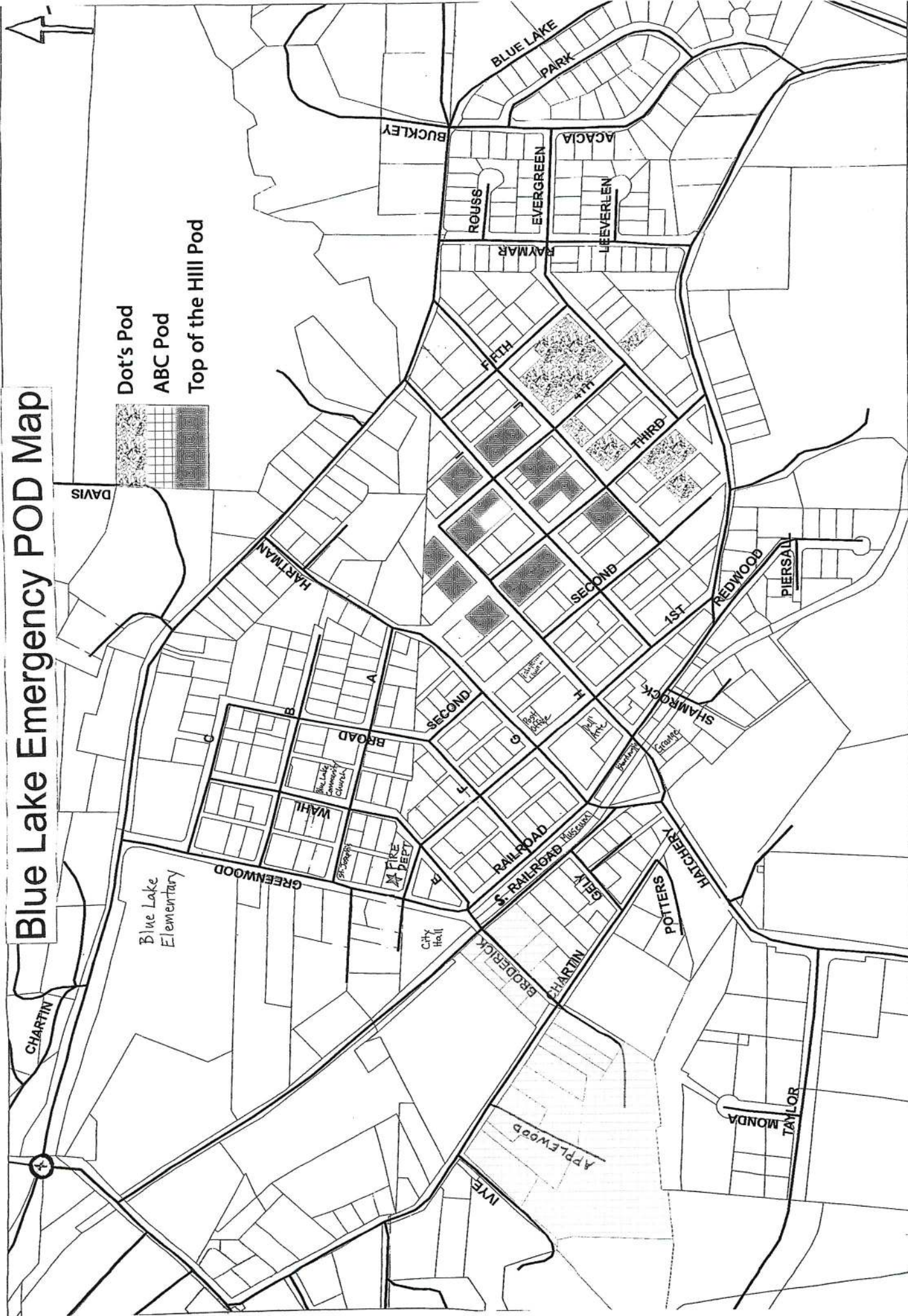
Coordinate with other PODs and emergency responders.

For more information email:

1jeanstach@hotmail.com



Blue Lake Emergency POD Map



February 14, 2025

Hello Neighbor!

On our hill up here, we had an organized neighborhood POD until Covid shut it down. But now the recent earthquake and the horrible fires in California are a great incentive to start back up. Please check out this flyer to learn about PODs and how they help us all.

Neighbors Diana Lynn, Anne Holcomb, and I will be co-pod leaders, and each of us will help with sections of our pod. We plan to expand our membership a bit, encompassing 3rd and 4th Avenues between H and J Streets.

Let's meet at the Grange on Wednesday, April 9th @6:30. There will be drinks and snacks. We're working on an agenda and need your input with your ideas and concerns. Some agenda ideas include home earthquake retrofit grants, updating household information we want our neighbors to have, discussing individual preparedness, going over evacuation routes and protocols, setting POD goals for the coming year, and welcoming newcomers.

Please let us know if you are interested in learning more or joining. If you will attend the meeting in April, what else would you like to discuss then?

Jean Stach

707-601-1062

1jeanstach@gmail.com

411 H St

Blue Lake Emergency Preparedness PODs Household Info Form

Blue Lake is organized into neighborhood 'PODs' so residents may better help one another following a severe disaster if official emergency responders are unavailable. In past major disasters throughout the state, many neighborhoods were left unattended for days. Consequently, neighbors knowing one another's information could be critical for you and your family. These completed forms are distributed to every member in our POD and to no one else. Leave blank any information you prefer not to share, or simply opt out if you choose to not participate. There's a likelihood of no electricity or wifi following a disaster, so please print your neighbors new updated forms and keep them in your red POD folder along with any other POD and preparedness info.

Please print clearly

Name of each house occupant (age optional):

Physical address:

Mailing address:

Landline:

Cell Phone:

Email:

Contact to call and relationship:

Local:

Outside of area:

On the other side, please list any you wish to share, such as:

Animals (names and descriptions and locations)

Location of gas meter on your property (draw a map if needed)

Special Needs: i.e., must have electricity to survive, meds required, disability, etc.

Special Skills you could offer: medical training, construction, ham radio, etc.

Equipment you could use: chainsaw, water filter, wind-up radio, generator, etc.

Special information about your home: pet in the backyard, etc.

Please contact Jean Stach for information or to return the completed form if you will not be at the next meeting 707-601-1062 / 1jeanstach@gmail.com / 411 H St

Recovering from disasters: Social networks matter more than bottled water and batteries

By Daniel P. Aldrich in 'The Conversation.com' 2017

Standard advice about preparing for disasters focuses on building shelters and stockpiling things like food, water and batteries. But resilience - the ability to recover from shocks, including natural disasters - comes from our connections to others, and not from physical infrastructure or disaster kits.

Almost six years ago, Japan faced a paralyzing triple disaster: a massive earthquake, tsunami, and nuclear meltdowns that forced 470,000 people to evacuate from more than 80 towns, villages and cities. My colleagues and I investigated how communities in the hardest-hit areas reacted to these shocks, and found that social networks - the horizontal and vertical ties that connect us to others - are our most important defense against disasters.

The 2011 catastrophe

At 2:46 pm on Friday, March 11, 2011, a massive 9.0 earthquake struck off Japan's northeastern coast. The quake was bigger and lasted longer than the hundreds of quakes which rattle the nation annually, but did little damage to homes and businesses. Unfortunately, however, the danger was far from over.

Within 40 minutes massive waves of water, some as high as six stories, smashed down on coastal communities in the Tohoku region in northeastern Japan. Some 18,500 lives were lost, primarily to the tsunami.

Damage from the earthquake and tsunami shut down the cooling systems at the Fukushima Daiichi nuclear power plants 1 through 3, which experienced nuclear fuel meltdowns. Over 160,000 people were forced to evacuate from Fukushima prefecture. The radiation exclusion zone initially covered more than 5,400 square miles, but has slowly decreased as decontamination efforts have progressed.

In total, more than 470,000 people evacuated during the disaster. The nuclear accident paralyzed national politics, made many survivors anxious and depressed, and changed the landscape of energy policy in Japan by pushing local residents to pursue non-nuclear options. Many communities have started electricity cooperatives where they use geothermal, solar and wind to produce their power.

What saved lives during the tsunami?

A Japanese colleague and I hoped to learn why the mortality rate from the tsunami varied tremendously. In some cities along the coast, no one was killed by waves which reached up to 60 feet; in others, up to ten percent of the population lost their lives.

We studied more than 130 cities, towns and villages in Tohoku, looking at factors such as exposure to the ocean, seawall height, tsunami height, voting patterns, demographics, and social capital. We found that municipalities which had higher levels of trust and interaction had lower mortality levels after we controlled for all of those confounding factors.

The kind of social tie that mattered here was horizontal, between town residents. It was a surprising finding given that Japan has spent a tremendous amount of money on physical infrastructure such as seawalls, but invested very little in building social ties and cohesion.

Based on interviews with survivors and a review of the data, we believe that communities with more ties, interaction and shared norms worked effectively to provide help to kin, family and neighbors. In many cases only 40 minutes separated the earthquake and the arrival of the tsunami. During that time, residents literally picked up and carried many elderly people out of vulnerable, low-lying areas. In high-trust neighborhoods, people knocked on doors of those who needed help and escorted them out of harm's way.

What helped cities bounce back?

In another study I worked to understand why some 40 cities, towns and villages across the Tohoku region had rebuilt, put children back into schools and restarted businesses at very different rates over a two-year period. Two years after the disasters some communities seemed trapped in amber, struggling to restore even half of their utility service, operating businesses and clean streets. Other cities had managed to rebound completely, placing evacuees in temporary homes, restoring gas and water lines, and clearing debris.

To understand why some cities were struggling, I looked into explanations including the impact of the disaster, the size of the city, financial independence, horizontal ties between cities, and vertical ties from the community to power brokers in Tokyo. In this phase of the recovery, vertical ties were the best predictor of strong recoveries.

Communities that had sent more powerful senior representatives to Tokyo in the years before the disaster did the best. These politicians and local ambassadors helped to push the bureaucracy to send aid, reach out to foreign governments for assistance, and smooth the complex zoning and bureaucratic impediments to recovery.

While it is difficult for communities to simply decide to place more senior representatives in Tokyo, they can take the initiative to make connections with decision makers. Further, they can seek to make sure that they speak with a unified voice about their community's needs and vision.

Social ties, not just sandbags

The Tohoku disasters reinforce past evidence about the importance of social networks and social capital in disaster recovery around the world. While climate change is making some disasters more devastating over time, there is good news from our findings. Governments, NGOs and private citizens have many tools available to foster horizontal and vertical connections.

Nonprofits like the Australian Red Cross, BoCo Strong in Boulder, Colorado, and New Zealand's Wellington Regional Emergency Management Organization now take social capital seriously as they work to build resilience. In these programs local residents work alongside civil society organizations to help strengthen connections, build networks of reciprocity, and think about the needs of the area. Rather than waiting for assistance from the government, these areas are creating their own plans for mitigating future crises.

How to build resilience

Communities can build cohesion and trust in a variety of ways. First, residents can emulate Mr. Fred Rogers and learn about their neighbors, who will serve as first responders during any crisis. Next, whole communities can seek to deepen interactions and trust by organizing sports days, parties, religious festivals and other community events that build trust and reciprocity.

For example, San Francisco provides funds to local residents to hold NeighborFest, a block party open to all. City planners and urban visionaries can learn to think like Jane Jacobs, an advocate for living cities and third spaces - that is, places beyond work and home where we can socialize. By designing what advocates call "placemaking public spaces," such as pedestrian-friendly streets and public markets, they can reshape cities to enhance social interaction.

Finally, communities can increase volunteerism rates by rewarding people who volunteer their time and providing concrete benefits for their service. One way to do this is by developing community currencies — local scrip which is only accepted at local businesses. Another strategy is time banking, in which participants earn credits for their volunteer hours and redeem them later for services from others.

After 3/11, one organization in Tohoku has sought to bring these kinds of programs - social capital creation and design - together by providing a communal space run by elderly evacuees where neighbors can connect.

As communities around the world face disasters more and more frequently, I hope that my research on Japan after 3.11 can provide guidance to residents facing challenges. While physical infrastructure is important for mitigating disaster, communities should also invest time and effort in building social ties.

**HUMBOLDT COUNTY SHERIFF'S OFFICE**

Page 1

Incident Search Results

City is blue lake or blue lake , Date Between 9/29/2025 and 10/5/2025

10/06/2025

Date	Inc #	Type	Time	Location	Disposition
09/29/2025	2509290028	TRODV	08:05:23	315 CHARTIN RD	Good Service
09/29/2025	2509290031	RABID	08:19:08	520 GREENWOOD AVE	Report Taken
09/29/2025	2509290059	911H	11:14:59	111 EVERGREEN ST	Arrest Made
09/29/2025	2509290066	415MW	11:39:27	111 EVERGREEN ST	Merged Cfs
09/29/2025	2509290087	488	14:17:43	1451 GLENDALE DR	Arrest Made
09/29/2025	2509290095	AVA	15:11:14	325 GREENHILL RD	Marked For Abatement
09/29/2025	2509290116	PC	17:50:36	200 WALTON LN	Unoccupied
09/29/2025	2509290128	44	19:18:24	111 ACACIA DR	Report Taken
09/29/2025	2509290138	BPAT	21:08:55	RAILROAD AVE/G ST	Quiet on Arrival or Departur
09/29/2025	2509290139	911C	21:14:36	GLENDALE DR/FIELDBROOK R	Cad Documentation Only
09/29/2025	2509290143	TRF	21:34:42	STATE HWY 299	Arrest Made
09/29/2025	2509290160	STANDBY	23:10:21	111 EVERGREEN ST	Public Assist
09/29/2025	2509290161	VEHI	23:20:02	BLUE LAKE BLVD/CHARTIN R	Field Interview
09/29/2025	2509290162	PC	23:33:39	B ST/BROAD ST	Unable to Locate
09/30/2025	2509300026	SUSPV	09:01:53	301 CHARTIN RD	Advised to Move Along
09/30/2025	2509300027	415MW	09:05:25	111 EVERGREEN ST	Arrest Made
09/30/2025	2509300053	AVACHP	10:36:20	STATE HWY 299/BLUE LAKE	Gone On Arrival
09/30/2025	2509300083	488	12:17:05	1497 GLENDALE DR	Report Taken
09/30/2025	2509300142	XFER	17:02:13	STATE HWY 299 OFF RAMP	Xfer to CHP
09/30/2025	2509300144	STANDBY	17:16:51	111 EVERGREEN ST	Cad Documentation Only
10/01/2025	2510010046	PROPL	11:17:37	131 BUCKLEY RD	Report Taken
10/01/2025	2510010057	RABID	12:57:11	WAHL ST/B ST	Report Taken
10/01/2025	2510010100	XFER	15:55:18	4000 STATE HWY 299	Xfer to Medical
10/01/2025	2510010110	SUSPV	16:34:16	200 WALTON LN	No Report
10/01/2025	2510010124	XFER	18:31:16	STATE HWY 299/GLENDALE D	Xfer to CHP
10/01/2025	2510010132	XFER	19:04:19	STATE HWY 299	Xfer to Fire
10/01/2025	2510010133	XFER	19:04:24	STATE HWY 299	Xfer to Fire
10/01/2025	2510010134	XFER	19:04:36	STATE HWY 299	Xfer to Fire
10/01/2025	2510010135	XFER	19:04:59	777 CASINO WAY	Duplicate Call
10/01/2025	2510010136	DISP	19:06:04	STATE HWY 299	Cad Documentation Only
10/01/2025	2510010137	DISP	19:06:36	STATE HWY 299	Cad Documentation Only
10/01/2025	2510010139	SUSPC	19:23:56	1131 GLENDALE DR	Public Assist
10/01/2025	2510010143	AVACHP	20:08:23	BLUE LAKE BLVD/STATE HWY	No Report
10/01/2025	2510010154	TRF	21:43:19	GREENWOOD AVE/C ST	Cited
10/01/2025	2510010157	PC	22:17:06	HATCHERY RD/WEST END RD	Quiet on Arrival or Departur
10/01/2025	2510010159	TRF	22:52:37	STATE HWY 299/GLENDALE D	Cited
10/01/2025	2510010162	VEHI	23:38:24	777 CASINO WAY	Field Interview
10/02/2025	2510020001	VEHI	00:00:04	777 CASINO WAY	Duplicate Call
10/02/2025	2510020002	TRF	00:18:11	777 CASINO WAY	Warned
10/02/2025	2510020004	VEHI	00:51:46	GLENDALE DR/GREENHILL RD	No Report
10/02/2025	2510020005	TRF	01:05:11	BLUE LAKE BLVD/CHARTIN R	Warned
10/02/2025	2510020009	TRF	01:29:50	GLENDALE DR/HILLTOP LN	Report Taken
10/02/2025	2510020026	XFER	07:01:39	1451 GLENDALE DR	Xfer to Fire
10/02/2025	2510020058	TEST	10:24:46	531 SECOND AVE	Test

**HUMBOLDT COUNTY SHERIFF'S OFFICE**

Page 2

Incident Search Results

City is bluelake or blue lake , Date Between 9/29/2025 and 10/5/2025

10/06/2025

Date	Inc #	Type	Time	Location	Disposition
10/02/2025	2510020111	RABID	15:15:59	211 B ST	Cad Documentation Only
10/02/2025	2510020186	TRF	21:19:21	CHARTIN RD/BUE LAKE RAN	Warned
10/02/2025	2510020191	PC	21:29:03	777 CASINO WAY	No Report
10/02/2025	2510020197	PC	21:59:04	1451 GLENDALE DR	Cad Documentation Only
10/03/2025	2510030003	VEHI	00:17:56	777 CASINO WAY	Unoccupied
10/03/2025	2510030016	TRF	03:38:15	STATE HWY 299/GLENDALE D	Warned
10/03/2025	2510030017	DISABLE	03:42:59	STATE HWY 299/BUE LAKE	Field Interview
10/03/2025	2510030018	BPAT	03:51:15	RAILROAD AVE/G ST	No Report
10/03/2025	2510030020	PC	03:59:44	HATCHERY RD/TAYLOR WAY	Gone On Arrival
10/03/2025	2510030021	PC	04:04:11	RAILROAD AVE/RAYMAR AVE	Gone On Arrival
10/03/2025	2510030022	PC	04:07:52	RAILROAD AVE/G ST	Gone On Arrival
10/03/2025	2510030041	AWS	08:15:30	777 CASINO WAY	Arrest Made
10/03/2025	2510030054	PROB	09:41:25	66 LARSON HEIGHTS RD	Cad Documentation Only
10/03/2025	2510030116	XFER	14:46:43	STATE HWY 299	Xfer to CHP
10/03/2025	2510030127	ACN	15:50:51	123 ACACIA DR	Cad Documentation Only
10/03/2025	2510030163	MP	19:17:40	632 J ST	Xfer to Medical
10/03/2025	2510030218	VEHI	22:49:01	HATCHERY RD/TAYLOR WAY	Unoccupied
10/03/2025	2510030224	RURAL	23:11:27	MAPLE CREEK RD/ BALD MOU	No Report
10/04/2025	2510040004	PC	00:34:21	1451 GLENDALE DR	Gone On Arrival
10/04/2025	2510040008	TRF	01:35:19	GLENDALE DR/HILLTOP LN	Cited
10/04/2025	2510040064	415	11:01:17	169 GREENHILL RD	Arrest Made
10/04/2025	2510040070	TRF	11:20:06	STATE HWY 299/BUE LAKE	Warned
10/04/2025	2510040076	PED	12:14:33	STATE HWY 299/ESSEX LN	Cad Documentation Only
10/04/2025	2510040142	PC	22:24:29	1451 GLENDALE DR	Cad Documentation Only
10/04/2025	2510040144	PC	22:30:48	777 CASINO WAY	Cad Documentation Only
10/04/2025	2510040149	DISP	22:50:24	1450 HATCHERY RD	Cad Documentation Only
10/04/2025	2510040153	647F	23:16:20	777 CASINO WAY	Arrest Made
10/05/2025	2510050004	BUS	00:55:08	1451 GLENDALE DR	No Report
10/05/2025	2510050014	911C	03:46:20	301 CHARTIN RD	Pending Recontact From Rp
10/05/2025	2510050015	TRF	03:48:42	BUE LAKE BLVD/CHARTIN R	Warned
10/05/2025	2510050021	TRF	05:36:48	24000 STATE HWY 299	Warned
10/05/2025	2510050052	XFER	12:09:03	STATE HWY 299/SCALES	Xfer to CHP
10/05/2025	2510050066	XFER	14:21:38	777 CASINO WAY	Xfer to Medical
10/05/2025	2510050068	XFER	14:25:24	777 CASINO WAY	Xfer to Medical
10/05/2025	2510050073	FU	15:12:15	169 GREENHILL RD	Public Assist
10/05/2025	2510050111	TRF	20:48:35	STATE HWY 299/GLENDALE D	Cited
10/05/2025	2510050115	PC	21:07:19	777 CASINO WAY	No Report
10/05/2025	2510050121	PC	21:27:32	1451 GLENDALE DR	Cad Documentation Only
10/05/2025	2510050131	415N	22:38:04	HATCHERY RD	No-Response
10/05/2025	2510050133	TRF	22:49:01	777 CASINO WAY	Cited

**HUMBOLDT COUNTY SHERIFF'S OFFICE**

Page 1

Incident Search Results

City is blue lake or blue lake , Date Between 10/13/2025 and 10/19/2025

10/20/2025

Date	Inc #	Type	Time	Location	Disposition
10/13/2025	2510130008	TRF	00:51:42	STATE HWY 299/BUE LAKE	Arrest Made
10/13/2025	2510130013	TRF	01:35:57	STATE HWY 299/ESSEX LN	Warned
10/13/2025	2510130043	10851	08:55:52	151 BRODERICK LN	Report Taken
10/13/2025	2510130084	FP	12:43:07	HATCHERY RD/TAYLOR WAY	Report Taken
10/13/2025	2510130124	459V	17:56:12	240 G ST	Scheduled Incident Created
10/13/2025	2510130146	44	21:01:26	STOVER RD	Report Taken
10/13/2025	2510130156	BPAT	22:08:04	RAILROAD AVE/G ST	No Report
10/13/2025	2510130157	VEHI	22:10:31	1689 GLENDALE DR	Unoccupied
10/13/2025	2510130160	TRF	22:32:44	GREENWOOD AVE/A ST	Warned
10/13/2025	2510130162	XPAT	23:00:20	240 G ST	Quiet on Arrival or Departur
10/13/2025	2510130163	TRF	23:03:40	STATE HWY 299/ESSEX LN	Report Taken
10/13/2025	2510130169	DISABLE	23:45:15	STATE HWY 299/ESSEX LN	Public Assist
10/14/2025	2510140040	PC	07:53:31	631 GREENWOOD AVE	No Report
10/14/2025	2510140055	INC	09:02:51	111 GREENWOOD AVE	Accidental Dial
10/14/2025	2510140072	AVA	10:15:21	STATE HWY 299/ESSEX LN	Xfer to CHP
10/14/2025	2510140076	487	10:25:24	1021 GLENDALE DR	Report Taken
10/14/2025	2510140083	AVACHP	10:56:43	26800 STATE HWY 299	Gone On Arrival
10/14/2025	2510140085	PC	11:07:25	169 GREENHILL RD	Advised to Move Along
10/14/2025	2510140087	FLOCK	11:07:50	777 CASINO WAY	Cad Documentation Only
10/14/2025	2510140119	PROB	12:39:23	66 LARSON HEIGHTS RD	Cad Documentation Only
10/14/2025	2510140148	XFER	14:31:33	22000 STATE HWY 299	Xfer to CHP
10/15/2025	2510150005	TRF	01:40:22	BLUE LAKE BLVD/CHARTIN R	Report Taken
10/15/2025	2510150010	XFER	03:13:31	STATE HWY 299/GLENDALE D	Xfer to CHP
10/15/2025	2510150012	XFER	03:23:53	STATE HWY 299/BUE LAKE	Xfer to CHP
10/15/2025	2510150013	XPAT	03:38:24	240 G ST	Quiet on Arrival or Departur
10/15/2025	2510150046	XFER	09:35:36	114 EVERGREEN ST	Xfer to Medical
10/15/2025	2510150075	FRAUD	11:45:15	1500 GLENDALE DR	Report Taken
10/15/2025	2510150154	XFER	17:47:45	116 LEEVERLEN CT	Xfer to Medical
10/15/2025	2510150182	XFER	21:37:46	1451 GLENDALE DR	Xfer to CHP
10/15/2025	2510150184	XFER	21:57:53	1451 GLENDALE DR	Xfer to CHP
10/15/2025	2510150193	PC	22:41:54	HATCHERY RD	No Report
10/15/2025	2510150195	VEHI	23:11:20	1689 GLENDALE DR	Unoccupied
10/15/2025	2510150196	VEHI	23:13:08	S RAILROAD AVE/BRODERICK	No Report
10/15/2025	2510150197	TRF	23:24:13	RAYMAR AVE/EVERGREEN ST	Warned
10/15/2025	2510150198	VEHI	23:34:38	295 BLUE LAKE BLVD	Unoccupied
10/15/2025	2510150199	TRF	23:42:56	GLENDALE DR/HILLTOP LN	Warned
10/16/2025	2510160003	VEHI	00:27:50	777 CASINO WAY	Unable to Locate
10/16/2025	2510160086	FP	13:38:50	367 TAYLOR WAY	No Report
10/16/2025	2510160095	TRF	13:56:25	STATE HWY 299/ESSEX LN	Warned
10/16/2025	2510160142	TRF	19:03:07	GLENDALE DR/FIELDBROOK R	Warned
10/16/2025	2510160145	TRF	19:10:40	GLENDALE DR/FIELDBROOK R	Warned
10/16/2025	2510160191	PC	22:38:18	777 CASINO WAY	Quiet on Arrival or Departur
10/16/2025	2510160195	XPAT	23:00:53	240 G ST	Gone On Arrival
10/16/2025	2510160199	PC	23:23:42	HATCHERY RD	Gone On Arrival

**HUMBOLDT COUNTY SHERIFF'S OFFICE**

Page 2

Incident Search Results

City is bluelake or blue lake , Date Between 10/13/2025 and 10/19/2025

10/20/2025

Date	Inc #	Type	Time	Location	Disposition
10/17/2025	2510170007	PC	01:12:29	1451 GLENDALE DR	Cad Documentation Only
10/17/2025	2510170020	PC	02:45:26	777 CASINO WAY	Quiet on Arrival or Departur
10/17/2025	2510170021	TRF	02:47:06	STATE HWY 299/ESSEX LN	Cited
10/17/2025	2510170135	RO	15:23:05	631 GREENWOOD AVE	Pending Recontact From Rp
10/17/2025	2510170191	602	19:58:29	777 CASINO WAY	Arrest Made
10/17/2025	2510170193	WELF	20:03:41	BRODERICK LN	Unable to Locate
10/17/2025	2510170216	XPAT	23:00:47	240 G ST	No Report
10/18/2025	2510180010	PED	01:31:07	BLUE LAKE BLVD/CHARTIN R	Arrest Made
10/18/2025	2510180015	BPAT	02:33:22	RAILROAD AVE/G ST	No Report
10/18/2025	2510180032	PC	06:32:42	LARSON HEIGHTS RD	Cad Documentation Only
10/18/2025	2510180033	VEHI	06:37:20	1451 GLENDALE DR	Unoccupied
10/18/2025	2510180041	TH	07:22:47	STATE HWY 299/GLENDALE D	Cad Documentation Only
10/18/2025	2510180054	WELF	08:41:07	115 EVERGREEN ST	Unable to Locate
10/18/2025	2510180056	DISP	08:59:23	115 EVERGREEN ST	Merged Cfs
10/18/2025	2510180147	PC	19:10:20	777 CASINO WAY	No Report
10/18/2025	2510180148	TRF	19:17:04	GLENDALE DR/GREENHILL RD	Cited
10/18/2025	2510180152	XFER	19:35:33	632 J ST	Xfer to Medical
10/18/2025	2510180155	TRF	19:49:30	GLENDALE DR/GREENHILL RD	Warned
10/18/2025	2510180156	415N	20:17:18	220 GLENDALE DR	Quiet on Arrival or Departur
10/18/2025	2510180182	TRF	23:13:52	CHARTIN RD/BLUE LAKE BLV	Warned
10/18/2025	2510180185	TRF	23:30:13	STATE HWY 299/BLUE LAKE	Cited
10/18/2025	2510180188	PC	23:49:03	777 CASINO WAY	Cad Documentation Only
10/19/2025	2510190007	PC	00:38:51	HATCHERY RD	Marked For Abatement
10/19/2025	2510190017	TRF	02:20:42	GLENDALE DR/BLUE LAKE BL	Warned
10/19/2025	2510190020	415MW	02:56:40	777 CASINO WAY	Arrest Made

**HUMBOLDT COUNTY SHERIFF'S OFFICE**

Page 1

Incident Search Results

City is bluelake or blue lake , Date Between 10/20/2025 and 10/26/2025

10/27/2025

Date	Inc #	Type	Time	Location	Disposition
10/20/2025	2510200002	BPAT	00:05:44	RAILROAD AVE/G ST	No Report
10/20/2025	2510200025	WETIP	07:06:45	312 S RAILROAD AVE	Report Taken
10/20/2025	2510200039	FU	09:01:18	777 CASINO WAY	Supplemental Taken
10/20/2025	2510200086	33X	12:49:11	431 1ST AVE	Billable Alarm
10/20/2025	2510200089	FU	13:12:48	631 GREENWOOD AVE	Supplemental Taken
10/20/2025	2510200122	CWS	17:33:34	221 H ST	Previously Investigated
10/20/2025	2510200167	TRF	22:59:24	B ST/GREENWOOD RD	Warned
10/20/2025	2510200168	TRF	23:08:00	295 BLUE LAKE BLVD	Warned
10/20/2025	2510200170	TRF	23:54:58	BLUE LAKE BLVD/CHARTIN R	Arrest Made
10/21/2025	2510210018	TRF	06:27:57	STATE HWY 299/BLUE LAKE	Warned
10/21/2025	2510210041	TRF	08:42:13	4500 STATE HWY 299	Warned
10/21/2025	2510210047	FU	09:06:31	221 H ST	Supplemental Taken
10/21/2025	2510210098	TRF	12:05:27	295 BLUE LAKE BLVD	Warned
10/21/2025	2510210100	TRF	12:31:56	295 BLUE LAKE BLVD	Warned
10/21/2025	2510210108	TRF	13:01:59	777 CASINO WAY	Warned
10/21/2025	2510210180	PC	19:10:10	HATCHERY RD/WEST END RD	Quiet on Arrival or Departur
10/21/2025	2510210191	XFER	20:17:42	1212 LISCOM HILL RD	Xfer to Medical
10/21/2025	2510210206	TRF	21:46:18	STATE HWY 299/GLENDALE D	Arrest Made
10/21/2025	2510210210	TRF	23:42:48	C ST/GREENWOOD RD	Warned
10/22/2025	2510220014	VEHI	06:28:37	777 CASINO WAY	Field Interview
10/22/2025	2510220093	ASSISTP	15:20:09	325 GREENHILL RD	Cad Documentation Only
10/22/2025	2510220132	PC	20:32:43	777 CASINO WAY	Cad Documentation Only
10/22/2025	2510220135	BUS	20:46:32	777 CASINO WAY	Quiet on Arrival or Departur
10/22/2025	2510220139	TRF	21:07:15	STATE HWY 299/GLENDALE D	Report Taken
10/23/2025	2510230005	JUVU	03:10:42	777 CASINO WAY	No Report
10/23/2025	2510230041	PROB	10:25:17	66 LARSON HEIGHTS RD	Cad Documentation Only
10/23/2025	2510230062	FU	12:35:41	131 BUCKLEY RD	Supplemental Taken
10/23/2025	2510230067	DISP	12:54:09	RAILROAD AVE/F ST	Cad Documentation Only
10/23/2025	2510230071	ANIMAL	13:11:52	F ST/RAILROAD AVE	Unable to Locate
10/23/2025	2510230096	VEHI	15:40:24	HATCHERY RD	Field Interview
10/23/2025	2510230097	VEHI	15:43:36	HATCHERY RD	Cad Documentation Only
10/23/2025	2510230147	XPAT	22:48:39	1220 GLENDALE DR	Quiet on Arrival or Departur
10/23/2025	2510230150	TRF	23:09:59	777 CASINO WAY	Warned
10/23/2025	2510230151	PC	23:10:16	66 LARSON HEIGHTS RD	No Report
10/23/2025	2510230153	PED	23:21:13	777 CASINO WAY	No Report
10/23/2025	2510230156	PED	23:27:58	777 CASINO WAY	Arrest Made
10/23/2025	2510230157	TRF	23:28:39	777 CASINO WAY	Cited
10/24/2025	2510240010	XFER	02:38:36	1021 GLENDALE DR	Xfer to Medical
10/24/2025	2510240034	XFER	08:52:43	STATE HWY 299/CHEZEM RD	Xfer to CHP
10/24/2025	2510240044	ANIMAL	10:03:42	LAURELWOOD LN	Warned
10/24/2025	2510240050	DISP	10:57:21	1021 GLENDALE DR	Cad Documentation Only
10/24/2025	2510240083	XFER	14:06:32	1021 GLENDALE DR	Xfer to Medical
10/24/2025	2510240112	911C	17:30:23	22302 STATE HWY 299	Pending Recontact From Rp
10/24/2025	2510240132	PC	19:53:08	777 CASINO WAY	Cad Documentation Only

**HUMBOLDT COUNTY SHERIFF'S OFFICE**

Page 2

Incident Search Results

City is bluelake or blue lake , Date Between 10/20/2025 and 10/26/2025

10/27/2025

Date	Inc #	Type	Time	Location	Disposition
10/24/2025	2510240133	PC	19:58:53	HATCHERY RD/TAYLOR WAY	Cad Documentation Only
10/24/2025	2510240142	PC	20:48:30	777 CASINO WAY	No Report
10/25/2025	2510250033	VEHI	01:58:09	777 CASINO WAY	Cad Documentation Only
10/25/2025	2510250076	XFER	10:29:33	24000 STATE HWY 299	Xfer to CHP
10/25/2025	2510250078	XFER	10:36:38	24000 STATE HWY 299	Xfer to CHP
10/25/2025	2510250085	415	11:10:26	116 LEEVERLEN CT	Report Taken
10/25/2025	2510250138	ASSISTA	18:46:44	STATE HWY 299/ESSEX LN	Agency Assist
10/25/2025	2510250143	TRF	19:09:27	STATE HWY 299/DAVIS ST	Cited
10/25/2025	2510250144	TRF	19:12:16	1451 GLENDALE DR	Warned
10/25/2025	2510250146	TRF	19:25:43	CHARTIN WAY/RAILROAD AVE	Warned
10/25/2025	2510250147	PC	19:31:03	777 CASINO WAY	No Report
10/25/2025	2510250148	PC	19:38:29	301 CHARTIN RD	Quiet on Arrival or Departur
10/25/2025	2510250149	PC	19:43:33	HATCHERY RD	Gone On Arrival
10/25/2025	2510250152	DISABLE	19:53:28	STATE HWY 299/ESSEX LN	Unoccupied
10/25/2025	2510250173	ACN	21:54:39	STATE HWY 299/CHEZEM RD	Xfer to CHP
10/26/2025	2510260051	459R	11:33:51	1678 GLENDALE DR	Report Taken
10/26/2025	2510260081	XFER	17:02:08	STATE HWY 299	Xfer to another agency
10/26/2025	2510260084	XFER	17:18:59	STATE HWY 299/CHEZEM RD	Agency Assist
10/26/2025	2510260089	TRF	18:19:59	STATE HWY 299/GLENDALE D	Warned

**HUMBOLDT COUNTY SHERIFF'S OFFICE**

Page 1

Incident Search Results
City is bluelake or blue lake , Date Between 10/27/2025 and 11/2/2025

11/03/2025

Date	Inc #	Type	Time	Location	Disposition
• 10/27/2025	2510270032	CIVIL	08:14:20	601 RAILROAD AVE	Civil Problem
10/27/2025	2510270052	PED	09:52:45	STATE HWY 299	Field Interview
• 10/27/2025	2510270059	ADMIN	10:29:50	431 1ST AVE	Cad Documentation Only
10/27/2025	2510270076	ANIMAL	12:00:29	1021 GLENDALE DR	Warned
10/27/2025	2510270102	PC	13:58:59	GREENHILL RD	Cited
• 10/27/2025	2510270105	CWS	14:08:47	530 VANCE LAKE LN	Referred To Other Agency
10/27/2025	2510270115	ADMIN	14:54:03	169 GREENHILL RD	Cad Documentation Only
10/27/2025	2510270121	PROPF	15:39:51	350 ELGAR RD	Report Taken
• 10/27/2025	2510270151	TRF	19:24:27	HATCHERY RD/TAYLOR WAY	Warned
• 10/27/2025	2510270152	PC	19:29:40	RAILROAD AVE/G ST	No Report
10/27/2025	2510270174	AWS	22:54:17	777 CASINO WAY	Arrest Made
10/28/2025	2510280087	FU	12:04:06	150 DRY CREEK RD	Report Taken
10/28/2025	2510280091	AVA	12:16:38	3051 GLENDALE DR	Gone On Arrival
10/28/2025	2510280178	415	19:27:03	342 CHARTIN RD	Unable to Locate
10/28/2025	2510280194	488	23:13:22	777 CASINO WAY	Pending Recontact From Rp
10/29/2025	2510290002	TRF	00:04:29	BLUE LAKE BLVD/CHARTIN R	Warned
10/29/2025	2510290005	TRF	01:25:23	777 CASINO WAY	Warned
10/29/2025	2510290006	DISABLE	01:39:07	BLUE LAKE BLVD/CHARTIN R	Cad Documentation Only
10/29/2025	2510290119	XFER	13:39:46	491 LISCOMB HILL RD	Xfer to Medical
10/29/2025	2510290170	CWS	16:52:47	12750 WEST END RD	Referred To Other Agency
• 10/29/2025	2510290183	XFER	18:37:42	111 EVERGREEN ST	Xfer to Medical
• 10/29/2025	2510290196	BPAT	21:24:09	RAILROAD AVE/G ST	No Report
10/29/2025	2510290206	TRF	23:39:49	STATE HWY 299/GLENDALE D	Cited
10/30/2025	2510300001	PED	00:06:44	1451 GLENDALE DR	Public Assist
10/30/2025	2510300002	TRF	00:12:38	777 CASINO WAY	Cited
10/30/2025	2510300006	TRF	01:13:52	777 CASINO WAY	No Report
10/30/2025	2510300035	XFER	10:10:18	821 BLUE LAKE BLVD	Xfer to Medical
• 10/30/2025	2510300048	PC	11:11:32	HATCHERY RD/TAYLOR WAY	Quiet on Arrival or Departur
10/30/2025	2510300051	FU	11:24:28	200 WALTON LN	Supplemental Taken
10/30/2025	2510300090	ANIMAL	15:17:00	1021 GLENDALE DR	Cancel Per Rp
10/30/2025	2510300110	XFER	18:05:38	STATE HWY 299/BUE LAKE	Xfer to CHP
10/30/2025	2510300115	UNW	19:06:31	370 BLUE LAKE BLVD	No Report
10/30/2025	2510300119	PC	19:54:34	777 CASINO WAY	No Report
10/30/2025	2510300121	PC	20:02:31	1451 GLENDALE DR	No Report
10/30/2025	2510300122	PC	20:04:29	301 CHARTIN RD	No Report
10/30/2025	2510300126	TRF	20:20:27	STATE HWY 299/ESSEX LN	Warned
10/30/2025	2510300129	TRF	20:45:40	1451 GLENDALE DR	Warned
• 10/30/2025	2510300137	TRF	21:29:51	CHARTIN RD/S RAILROAD AV	Warned
• 10/30/2025	2510300138	TRF	21:57:13	BLUE LAKE BLVD/I ST	Warned
10/30/2025	2510300141	TRF	22:14:05	BLUE LAKE BLVD/STATE HWY	Warned
10/31/2025	2510310014	PC	02:03:26	66 LARSON HEIGHTS RD	No Report
10/31/2025	2510310015	242	02:06:28	777 CASINO WAY	Report Taken
10/31/2025	2510310018	PC	02:33:09	1451 GLENDALE DR	Cad Documentation Only
10/31/2025	2510310022	XFER	04:21:07	STATE HWY 299/GLENDALE D	Xfer to CHP

**HUMBOLDT COUNTY SHERIFF'S OFFICE**

Page 2

Incident Search Results

City is bluelake or blue lake , Date Between 10/27/2025 and 11/2/2025

11/03/2025

Date	Inc #	Type	Time	Location	Disposition
10/31/2025	2510310061	XFER	12:18:39	STATE HWY 299/CHEZEM RD	Xfer to CHP
10/31/2025	2510310072	AVACHP	13:19:40	2356 STATE HWY 299	Unable to Locate
10/31/2025	2510310100	FU	16:15:57	777 CASINO WAY	Cad Documentation Only
10/31/2025	2510310135	TRF	21:42:36	295 BLUE LAKE BLVD	Warned
10/31/2025	2510310137	PC	21:50:42	777 CASINO WAY	No Report
11/01/2025	2511010006	PC	00:35:24	777 CASINO WAY	No Report
11/01/2025	2511010012	XFER	01:09:27	STATE HWY 299/BLEU LAKE	Xfer to CHP
11/01/2025	2511010022	TRF	02:37:21	STATE HWY 299/GLENDALE D	Warned
11/01/2025	2511010029	TRF	02:54:40	CHARTIN RD/BLEU LAKE BLV	Warned
11/01/2025	2511010030	VEHI	03:04:29	1451 GLENDALE DR	Unable to Locate
11/01/2025	2511010039	33X	05:13:33	295 BLUE LAKE BLVD	Billable Alarm
11/01/2025	2511010071	BOLO	12:02:02	STATE HWY 299	Agency Assist
11/01/2025	2511010077	911M	12:37:48	330 MYRTLEWOOD LN	Accidental Dial
11/01/2025	2511010110	CUST	16:01:41	1021 GLENDALE DR	Cad Documentation Only
11/01/2025	2511010121	PC	18:30:58	777 CASINO WAY	No Report
11/01/2025	2511010140	TRF	22:51:05	STATE HWY 299/GLENDALE D	Warned
11/02/2025	2511020022	911H	03:23:05	521 DRY CREEK RD	Pending Recontact From Rp
11/02/2025	2511020029	SPECIALD	08:17:18	HATCHERY RD/WEST END RD	Cad Documentation Only
11/02/2025	2511020037	ANVIC	10:03:32	WEST END RD/ESTHER LN	Cad Documentation Only
11/02/2025	2511020070	WELF	13:58:14	1385 LISCOMB HILL RD	No Report
11/02/2025	2511020094	INC	16:49:01	521 DRY CREEK RD	Phone Malfunction
11/02/2025	2511020108	TRF	19:11:03	777 CASINO WAY	Warned
11/02/2025	2511020110	PC	19:14:17	777 CASINO WAY	No Report
11/02/2025	2511020115	ASSISTP	19:51:29	777 CASINO WAY	Arrest Made
11/02/2025	2511020124	TRF	21:43:34	GLENDALE DR/GREENHILL RD	Warned

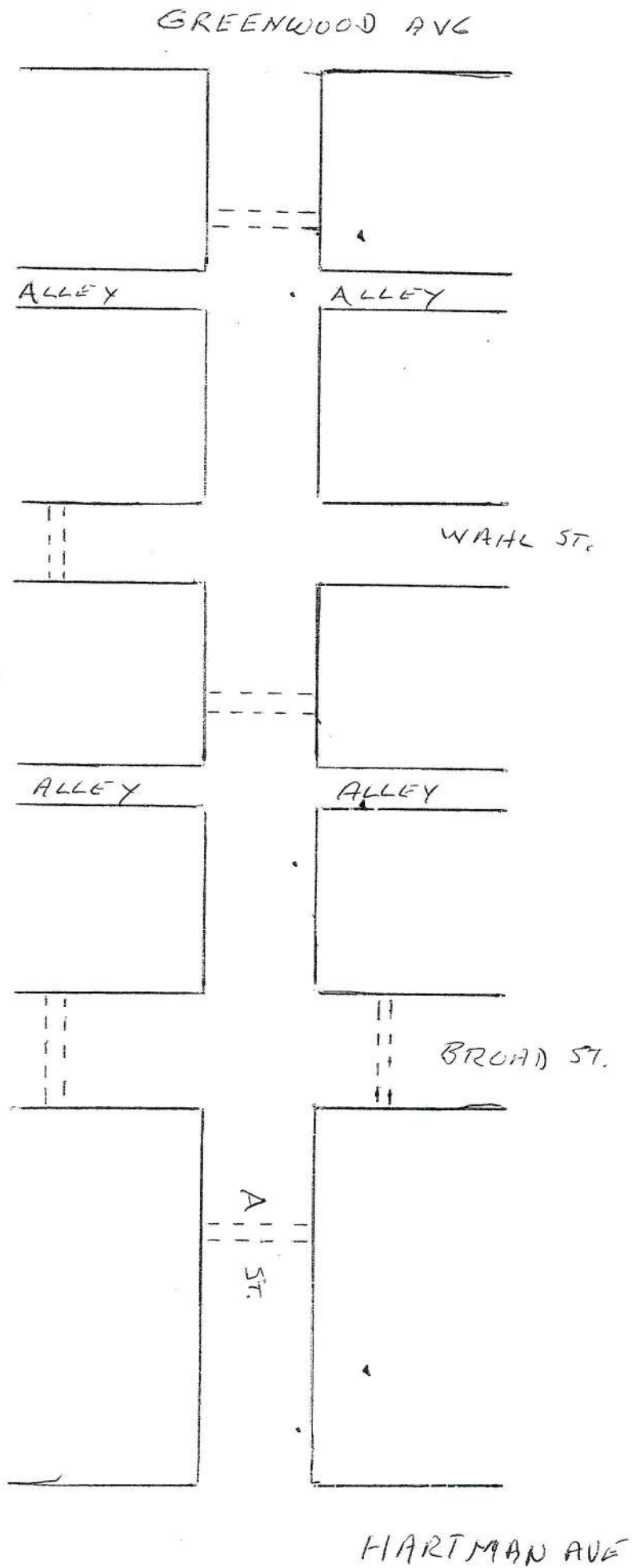
City of Blue Lake
Public Safety Commission

December 1, 2025

Re: Continuing the Commission's discussion from its November 3, 2025 meeting regarding speed bumps along the 'A' Street corridor, the attached diagram proposes 3 speed bumps along 'A' Street, 2 on Broad St., and one Wahl St.

Submitted by: Alex Ricca, (707) 740-2960

SPEED HUMP INSTALLATION ALONG A ST. CORRIDOR



SUGGESTED BY: DON BENNAR (707-616-3565)
 AND
 ALIX RICCA (707-740-2960)